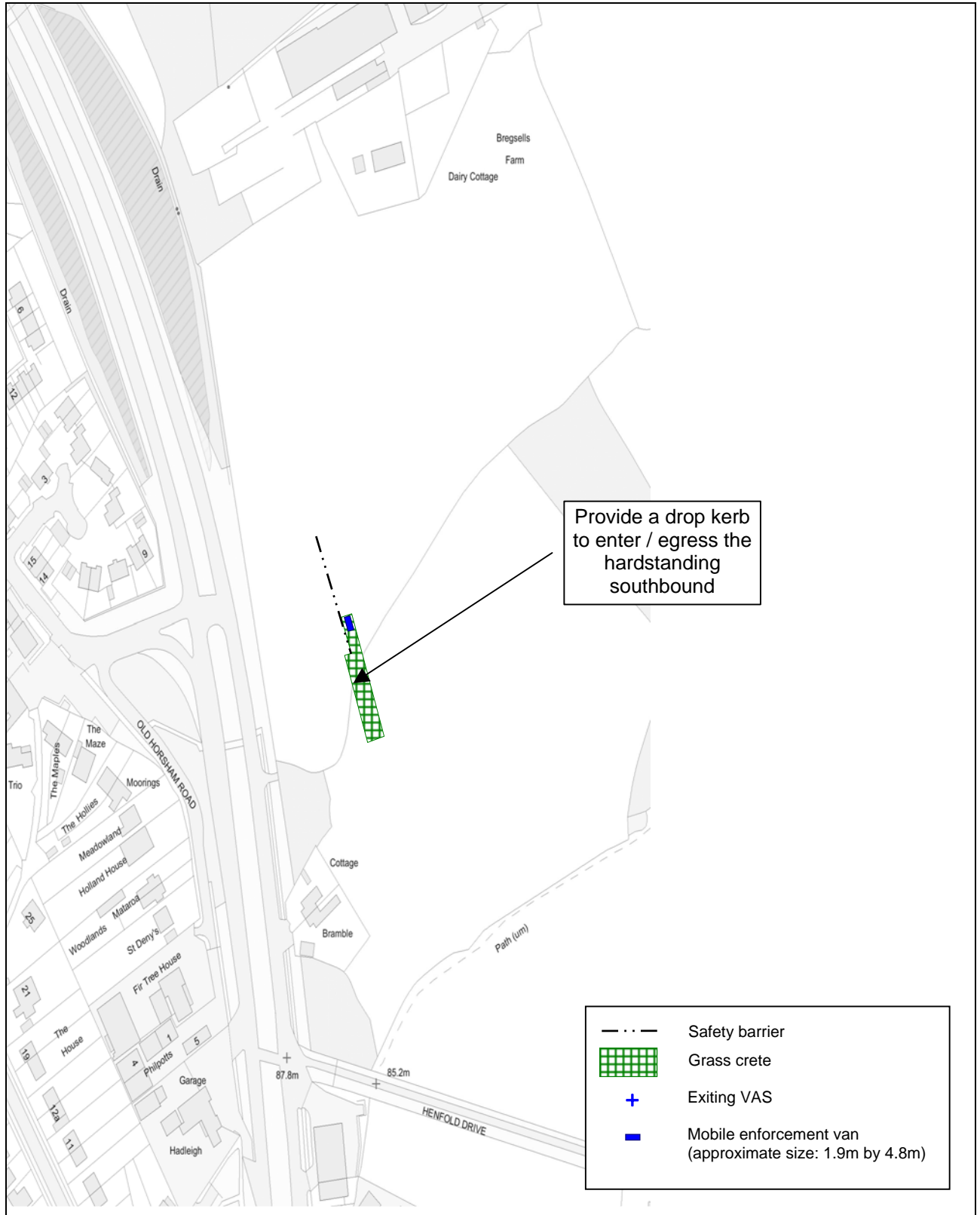




|                                                                                                                                                                 |                               |
|-----------------------------------------------------------------------------------------------------------------------------------------------------------------|-------------------------------|
| <b>A24 Horsham Road, North Holmwood</b>                                                                                                                         |                               |
| Date Printed: <b>03/11/2009</b>                                                                                                                                 | Scale (approx): <b>1:2000</b> |
| Printed By: <b>Heather Pennells</b>                                                                                                                             | Drawing Number: <b>1</b>      |
| Crown copyright © Licence No. 100019613, Surrey County Council, 2009<br>Except A-Z Street Atlas © Copyright of the Publishers Geographers' A-Z Map Company Ltd. |                               |





|                                                                                                          |                                                                                                                                                                 |                               |                                                                                                                          |
|----------------------------------------------------------------------------------------------------------|-----------------------------------------------------------------------------------------------------------------------------------------------------------------|-------------------------------|--------------------------------------------------------------------------------------------------------------------------|
| <br><b>GRID NORTH</b> | <b>A24 Horsham Road, Beare Green</b>                                                                                                                            |                               | <br><b>SURREY</b><br>COUNTY COUNCIL |
|                                                                                                          | Date Printed: <b>03/11/2009</b>                                                                                                                                 | Scale (approx): <b>1:2000</b> |                                                                                                                          |
|                                                                                                          | Printed By: <b>Heather Pennells</b>                                                                                                                             | Drawing Number: <b>2</b>      |                                                                                                                          |
|                                                                                                          | Crown copyright © Licence No. 100019613, Surrey County Council, 2009<br>Except A-Z Street Atlas © Copyright of the Publishers Geographers' A-Z Map Company Ltd. |                               |                                                                                                                          |